

The Crossing Place Trail



The Crossing Place

The Crossing Place Trail follows the mighty Murray River along a 5.1km loop. Inviting you to pause and soak in the natural vistas that have seen centuries of change. Discover original river crossings used until 1848 when a punt was constructed. In 1861, the first bridge marked history, yet the original crossings remained the preferred cattle route to evade tolls.

Be captivated by the sculptural works of local First Nations artists. Unearth the tale of Yarre the Mailman. Spot a scar tree. And delve into the importance of the billabong environment for First Nations communities. Look out for wildlife like platypus, dunnarts, water rats, and rare black-billed spoonbills.

Whether you're drawn to history or captivated by nature's wonders, The Crossing Place Trail promises a magical blend of past and present.



Sculptures, artists, and points of interest

SCULPTURES








- 1. THE BUNYIP**
Patricia Cerminara
- 2. MYEE**
Hamm
- 3. CUMBUNGI**
Glennys Briggs
- 4. SAFE LANDING**
Tamara Murray
- 5. PLATYPUS**
Michael Bogie

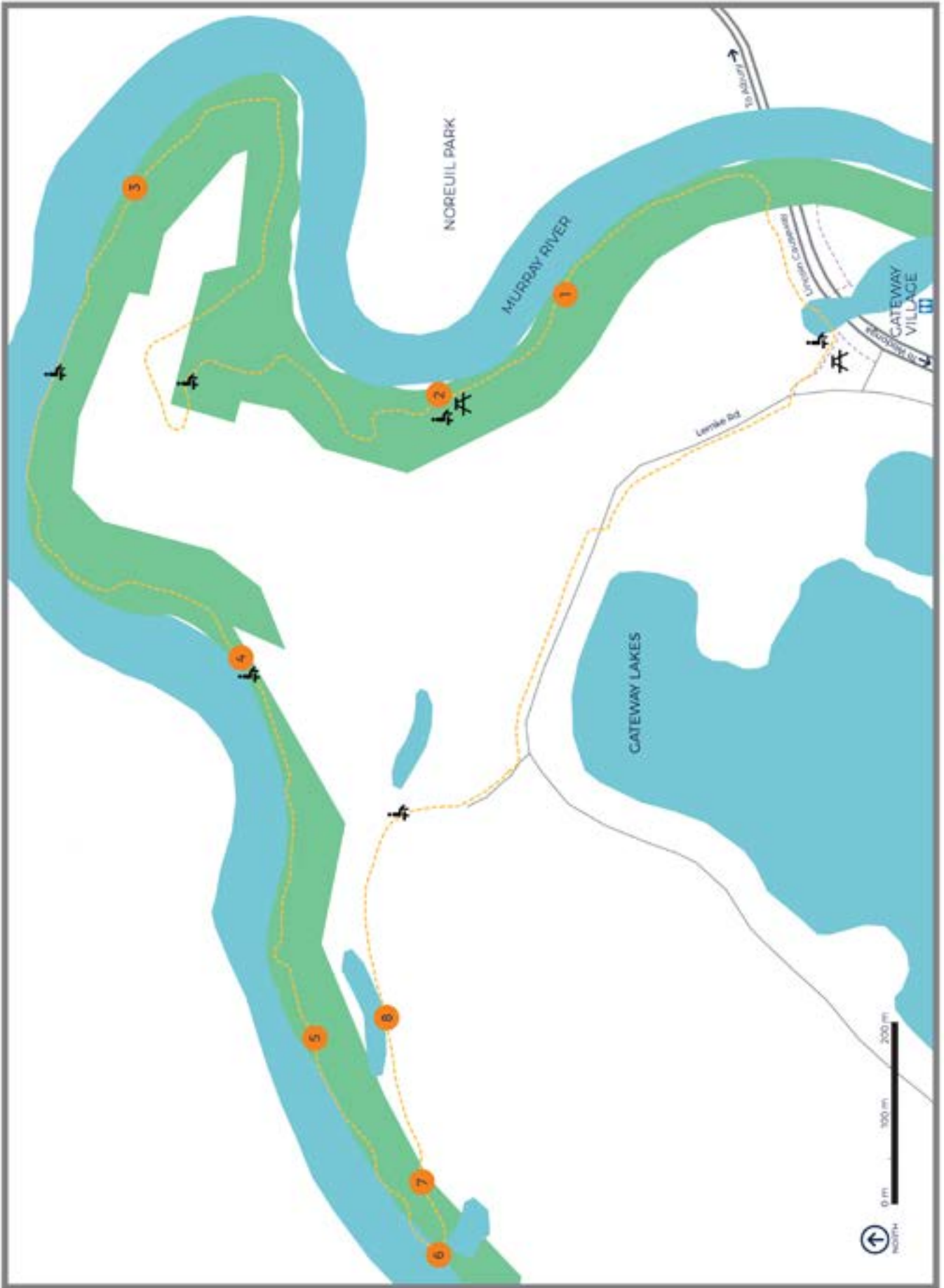
POINTS OF INTEREST

- 6. YARRE THE MAILMAN**
STORY
- 7. SMUGGLERS CORNER**
STORY
- 8. SCAR TREE**
- 9. BILLABONG**
INFORMATION

 Lemke Road, Gateway Island
 02 6022 9300

CROSSING PLACE FACILITIES

-  Free parking
-  Dog friendly
-  Swimming
-  Walking / Hiking
-  Cycling
-  Rich local flora & fauna
-  Art



Visit our blog for more inspiration on sculpture trails.